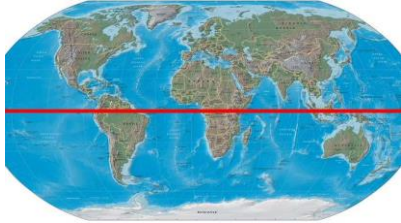




Year Group 1: Hot and Cold Countries

Subject Specific Vocabulary		Memorable Image	Exciting Books
The Equator	An imaginary line around the middle of the Earth where the sun shines directly and separates the Earth into North and South.		 
Hot Climate	Closer to the equator where it hot most of the year.		
Cold Climate	Further away from the equator where it is cold most of the year.		
		Sticky Assessment Knowledge	
Weather	The way they air feels outside each day.	<input type="checkbox"/> Know and recognise main weather symbols.	Useful Websites
Inuit	A small group of people who live in the Arctic region.	<input type="checkbox"/> Know where the equator, North and South Pole are on a globe.	https://www.bbc.co.uk/bitesize/articles/zvk_ytrd https://youtu.be/LYK8ERKPnNM https://polarbearzoo.weebly.com/
North Pole	The very top of the Earth where it is extremely cold.		
South Pole	The very bottom of the Earth where it is extremely cold.		
The Arctic Ocean	Where the North Pole is located and the climate is extremely cold.	<input type="checkbox"/> Know the main differences between city, town, and village.	
Maasai	A small group of people who live in Kenya.	<input type="checkbox"/> Know the features of hot and cold places in the world.	Misconceptions and Facts
Map	A drawing of an area.	<input type="checkbox"/> Know which season is the hottest and coldest in the UK.	<ul style="list-style-type: none"> • The Inuit people live in igloos. They only use igloos when travelling in the winter. • The equator is an imaginary line around the Earth where it is the hottest. • The Masai tribe aren't happy because their lives are different to ours. • North and South Poles are where it's the coldest.
Mexico City	The capital city of Mexico where it is hot.		